

Parks & Recreation Plan

2021-2026



10-12-21



Acknowledgements

Baraga Village Council

President: Wendell Dompier

Clerk: Diane Mayo

Trustees

Tony Cerroni

Sandra Johnson

Anthony Mayo

Jeannine Mayo

Paul Stark

Scott Koski

Village Recreation Committee

Scott Koski

Tony Cerroni

Wendell Dompier

Recreation Focus Group

Gary Lubinski, Owner Baraga Lakeside Inn

Joe Kayramo, Owner Homestead Graphics, DDA Member

Nick Lozier, Owner Bay Auto Parts

Dan Dowdy, Manager Baraga State Park

Doug Rich, Western UP District Supervisor for DNR Parks & Recreation

Paul Mayo, Retired Council Member

Village Recreation Committee

Village Staff

Village Manager: LeAnn M. LeClaire

Office Manager: Cherie Koski

The Recreation Plan was prepared with assistance from:

Patrick Coleman, AICP




Table of Contents

	Page
Acknowledgements	2
Introduction	4
Regional Context	4
Population Characteristics	5
Existing Land Use	5
Administrative Structure	6
Description of the Planning Process	7
Village of Baraga Recreation Inventory	8
Regional Recreation Facilities	13
Goals and Objectives	16
Action Plan	17
Appendix	18
Community Parks and Recreation Checklist	
Post Completion Self-Certification Reports	
Summary of Focus Group Comments	
Summary of Open House Public Comments	
Notice of Public Review Draft Availability and Public Hearing	
Plan Adoption Documents	
Official Village Council Resolution	
Minutes of the Public Hearing	
Letter of Transmittal to WUPPDR	
Letter of Transmittal to County	

Introduction

The residents of the Village of Baraga are fortunate to live in a region blessed with outstanding outdoor recreation opportunities. Residents can and do participate in a variety of outdoor recreational pursuits in all seasons, including sport fishing, hunting, boating, kayaking, hiking and skiing. As a small waterfront community, the Village of Baraga has worked to improve access to the waterfront and is continuing to enhance that with lakefront land acquisition, a walking trail, shore fishing opportunities, and boating facilities, while also providing facilities for youth sports.

The Village of Baraga Community Parks and Recreation Plan describes the community, inventories existing recreation facilities, and provides a five-year action program for future recreational development. This Recreation Plan was adopted by the Village Council on February 25, 2015.

Regional Context

The Village of Baraga is located in central Baraga County, in the western Upper Peninsula of Michigan. The village's eastern boundary is formed by L'Anse Bay, part of Keweenaw Bay, Lake Superior. This striking waterfront setting is an important part of the community's identity. Views of the lake and the surrounding hills can be seen throughout the village.

The Village of Baraga was founded on a site once occupied by an Indian Community, and the Village is part of the L'Anse Indian Reservation. In the seventeenth century, the first white men came to the area as French missionaries, voyageurs and traders following the south shore of Lake Superior westward from Sault Ste. Marie. The early 1800's witnessed extensive area involvement in the fur trade. Father Frederick Baraga established a Roman Catholic Mission at Assinins in 1843. Both the Village and the County took Father Baraga's name.



The Village of Baraga was incorporated in 1891. Lumbering, fishing, mining and agriculture attracted a variety of immigrants to the area and population peaked in the early part of the century. In recent years, the economy of the area has shifted towards manufacturing, tourism, casino gaming, and government services.

The Village is situated and parallel to US Highway 41. Michigan Highway M-38 runs east-west through the Village to its junction with US Highway 41 near the waterfront.

Average snowfall in the Baraga area exceeds 200 inches annually. The coldest months are January and February, when the average temperature is 12°F. The hottest month is July, with an average temperature of 65°F. The Village's temperatures are moderated by Lake Superior, resulting in warmer winters and cooler summers. factor in the amount of precipitation the Village receives annually.

Population Characteristics

According to the US Census, the 2020 population of the Village of Baraga was 1,883 persons. Population characteristics for the Village are somewhat skewed due to the location of the Baraga Prison, which currently has about 800 inmates. Prison population data was added to the US Census in 2010 which makes analysis of population trends difficult. Gender, race, age, income, and educational characteristics may not reflect the actual Village population.

Like most Upper Peninsula communities, the Village likely lost population due to out-migration, the lack of job opportunities, an aging population, and shrinking household sizes.

Existing Land Use

The Village of Baraga contains a variety of land uses that include residential, commercial, industrial and vacant properties. Existing land use in the Village of Baraga is described as follows:

The U.S. Highway 41 corridor is characterized by a mix of older and newer commercial development, a lodging establishment, service-oriented businesses, the KBIC tribal planning office and residential land use. The Village Water Treatment Plant is located on the waterfront on US 41, as is the Baraga County Historical Museum and the village marina and park.

The US 41 corridor north of the M-38 intersection is residential land use, the post office, cemetery, Michigan DNR office, and an industrial park.

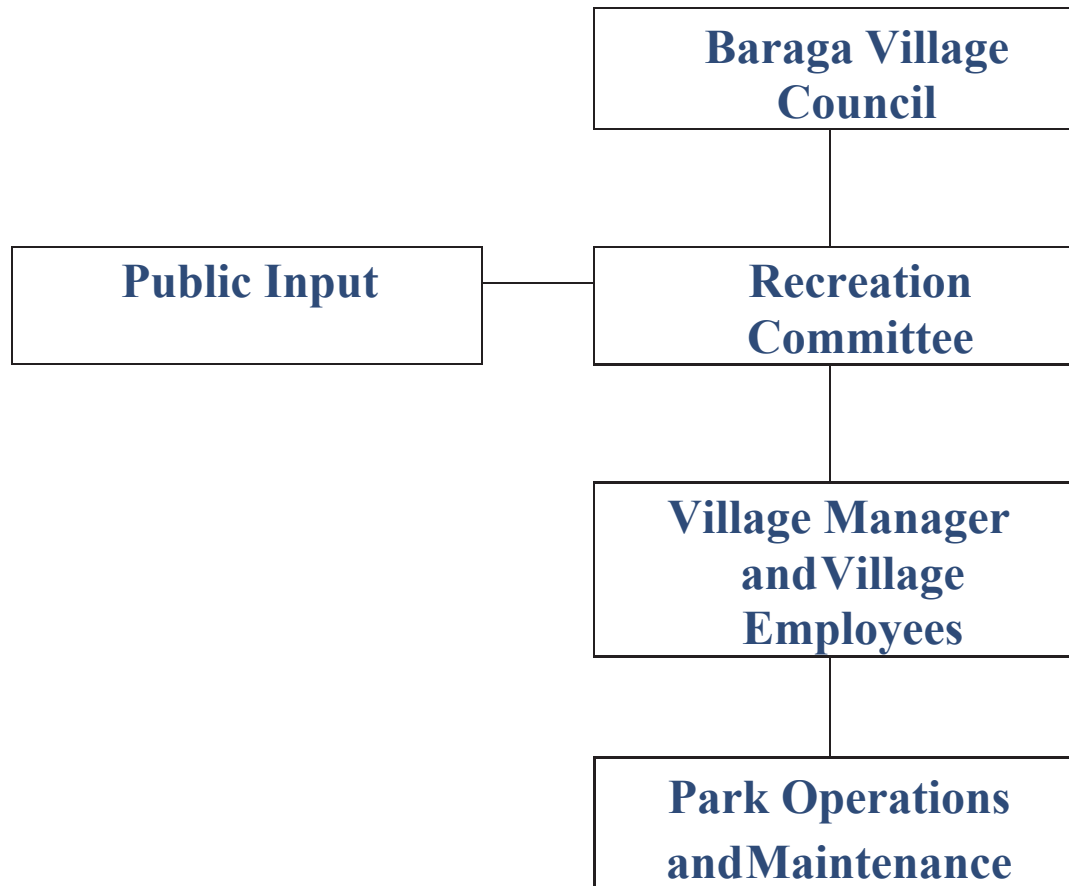
The M-38 corridor includes single family residential, multi-family residential, tribal properties, lodging, and the Ojibway Casino.

The downtown district is located along Superior Street, and parallels US 41 to the west. Some residential units are located above commercial space in downtown buildings. The downtown includes a number of vacant lots suitable for new infill construction of mixed use retail, office and residential buildings.

Industrial land uses are located primarily to the north and southeast of the residential areas of the Village. Several residential neighborhoods of varying density surround the central core of the Village.

Administrative Structure

In the Village, park and recreation facilities are managed primarily by the village manager with oversight by the council's three-member Recreation Committee, which makes recommendations on major initiatives to the full council for approval. An organization chart is shown below. The Village supports and maintains recreation facilities through annual General Fund appropriations. In 2021, the Village budgeted approximately \$95,000 for maintenance and operations of recreation facilities. Maintenance functions are carried out by Village employees.



Description of the Planning Process

The development of the Village of Baraga Community Parks and Recreation Plan involved residents, Village Council members, the Recreation Committee, a Recreation Focus Group, and the Village Manager.

Considerable input was gathered while developing a Master Plan for the Village in 2018, including a community survey and visioning exercises. To summarize, most residents suggested the Village take better advantage of its waterfront setting by acquiring available land, creating a walking trail, and developing more park facilities on Keweenaw Bay.

The Village Recreation Committee met and reviewed the Master Plan and previous Recreation Plan and concurred with the direction of previous plans and projects.

A Recreation Focus Group was also convened, which included the Village Recreation Committee, persons representing sport fishing, ORV trails, a tribal member, and Village businesses, as well as two representatives of the Michigan DNR/Baraga State Park. This group also reviewed previous recreation planning efforts and concurred with the direction of the Village.

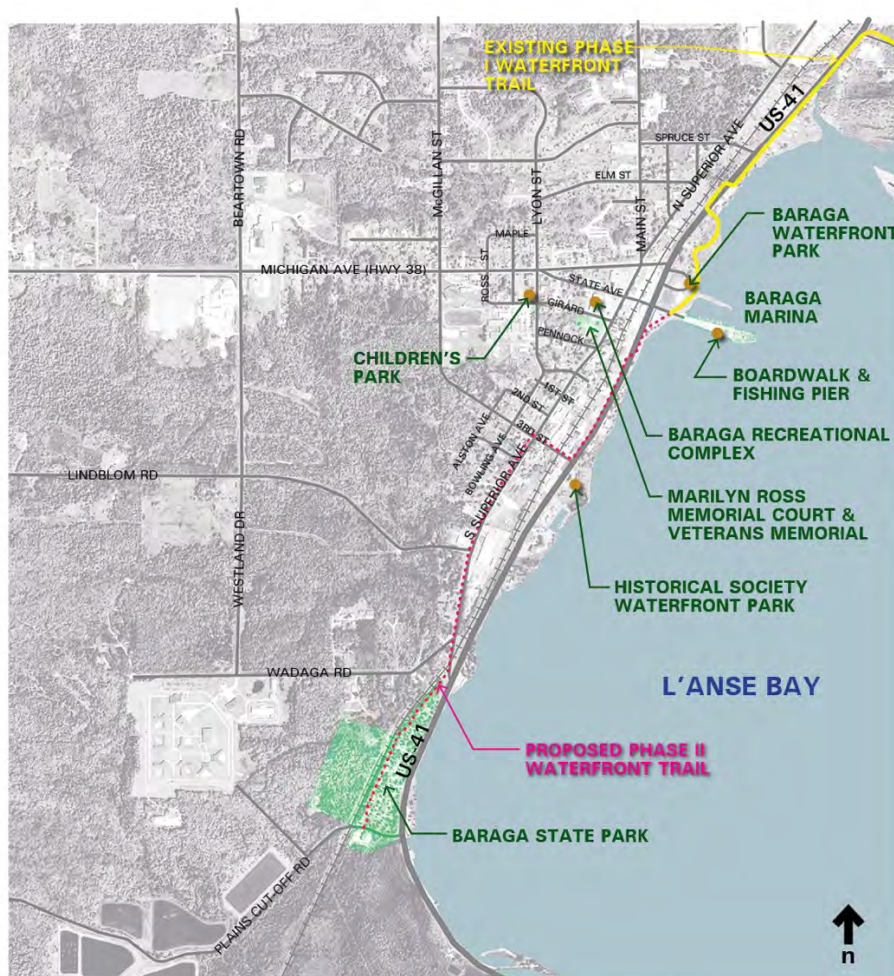
A Recreation Plan Open House for the purpose of soliciting public involvement was held on August 16, 2021. This event was publicized by a published public notice and posting on the Village website. Eleven (11) persons attended the Open House, and had informal discussions about current and future recreation projects with the Village Staff, Recreation Committee members, and consultant. Ideas included having kite flying area in the new park, using native plants for landscaping to create a butterfly sanctuary, creating wildlife and bird viewing areas, especially for trumpeter swans, and creating a community wayfinding system to direct visitors to historical and recreation sites.

Following the preparation of a draft Recreation Plan, a notice was published in the *L'Anse Sentinel* on September 1, 2021, and started the 30-day public comment period. The notice indicated the Recreation Plan was available for viewing on the Village website and at the Village office. The same advertisement advised citizens where to obtain a copy of the draft recreation plan, as well as provide notice of the Public Hearing scheduled for October 12, 2021.

The Public Hearing was held by the Baraga Village Council on the recreation plan was held October 12, 2021, to receive any public comments or concerns on the draft plan.

Village of Baraga Recreation Inventory

This section of the Parks & Recreation Plan identifies Village-owned and operated facilities identified on the map below:



Village Of Baraga Recreation Facilities

Baraga Marina and Boat Launch

The Baraga Marina has facilities for mooring approximately 28 recreational boats, and a boat launching ramp with courtesy dock. Slips are provided with water, electricity, and pump-out services. Fuel is available. The marina has a boater comfort station with ADA compliant restrooms and showers. Portions of the marina docks are not ADA compliant.



Boardwalk and Fishing Pier

Adjacent to the Village Marina is a Boardwalk and Fishing Pier providing views of the Bay and a shore fishing opportunity.



Baraga Municipal Recreation Building Complex

This facility provides indoor ice for public skating hockey on a regulation-size hockey rink. The facility also has changing rooms, concession rooms, and a Zamboni service room. The facility is ADA compliant.



Waterfront Trail

The Village has partnered with the Keweenaw Bay Indian Community (KBIC) to construct a walking and biking pathway from Sand Point north of the Village to the Baraga State Park. It is part of an overall plan to connect Sand Point to Zeba on the L'Anse side of Keweenaw Bay. Phase 1 was recently constructed by the KBIC and connects Sand Point to the Marina, and runs through the recently acquired Baraga Waterfront Park. Phase 2 is being developed by the Village and funding is in place for construction. The Village maintains the Phase 1 segment.



Baraga's Children's Park

The fenced playground and park has swings, teeter totters, slides, picnic tables, benches, swinging benches, and a rest room. ADA compliant restroom.



Baraga Waterfront Park

The six (6) acre “Jacobson Property” on the Bay was recently acquired, and the Village has been improving it with grading in anticipation of further development. The Village has applied for funding to acquire an adjacent 1.7-acre parcel. The Waterfront Trail crosses the property. The Village intends to prepare a Master Plan for the site to guide future development. Possible improvements include a pavilion, restrooms, kayak launch, permanent cornhole, pickleball, and ping pong courts, volleyball court, a horseshoe court, boardwalks, playground equipment, kite flying area, and disc golf.



Historical Society Waterfront Park

The Village owns a small parcel of land on U.S. 41 that is the site of the Baraga County Historical Society museum and a small waterfront park. The historical society wishes to make future improvements to the waterfront park including picnic tables and sitting benches, a walking path accessible to people of all abilities (Universal Accessibility), and small pedestrian bridges. Not ADA Compliant. A farmer’s market is held on a weekly basis on the site.



Marilyn Ross Memorial Court

The Village DDA provided funds to construct a basketball court, including concrete surface, goals, lighting, and fencing, in honor of Marilyn Ross who served on the DDA for more than 20 years.



Regional Recreation Facilities

Baraga State Park

The Baraga State Park is located on the southern boundary of the Village. The park is a huge community asset and attracts thousands of visitors each year. The park features a short hiking trail, a playground, toilets, a horseshoe court, a sanitation station for campers, and pedestrian access to Keweenaw Bay.

Baraga State Park is part of the Michigan Department of Natural Resources (MDNR), Parks & Recreation Division (PRD) and one of 103 throughout the state. There is a strong heritage of conservation, historic preservation, education, and outdoor recreation for the public. PRD is also a member of the Michigan Recreation and Parks Association. Baraga State Park is proud to be the oldest state park in the contiguous Upper Peninsula. The park has been attracting campers and tourists since 1921. For 100 years, the park has undergone many changes while still retaining the same mission, importance and value within Baraga Township and Baraga County. The park also has significant value regionally.

Baraga State Park, set along Lake Superior's scenic Keweenaw Bay, is popular for hiking, kayaking, camping and ORV-friendly recreation. Baraga State Park is a modern

campground with 95 sites situated on 58 acres. The park includes 20-30-50 amp electrical services, full hook-up sites, pull through sites, mini-cabin and modern restroom facilities.

The park is one of just a few state parks that allow the operation of an ORV between the campground and nearby ORV trails. The park connects to Twin Lakes and Bewabic State Parks and Bond Falls Scenic Site via several motorized routes.

Baraga State Park is a very family friendly park along with a destination for residents for programs and events, working vacations and as a base camp for visiting many local and Western Upper Peninsula attractions.

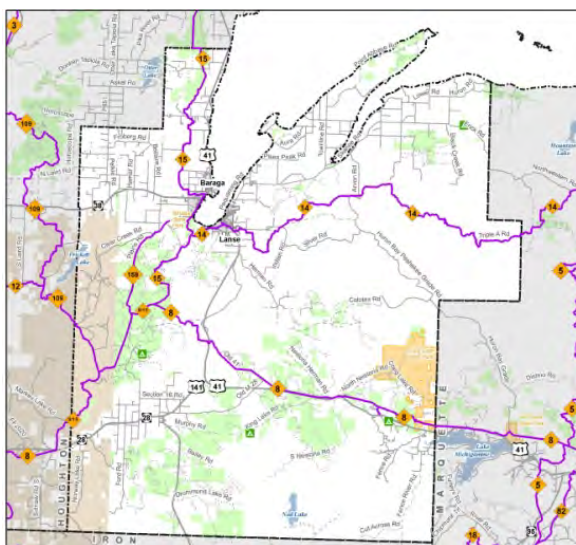
Trails

Recreational trails have become an increasingly popular amenity for communities. When asked, residents frequently cite non-motorized trails as the most important recreation facility a community can offer. People today want safe trails for walking and biking in order to gain the health benefits of those activities. In addition, more people are choosing to walk or bike as a means of transportation instead of using a car.

Snowmobile and ATVs are very popular in the Baraga County area as well.

Motorized Trails

Village of Baraga Residents currently have access to recreational trails for snowmobiles and ATVs. Trails 14 and 15 provide access to a vast network of snowmobile trails in Baraga county as well as connecting north to the Keweenaw Peninsula, east to the Marquette area and south to the Iron County area.



Baraga County Motorized Trails

Non-Motorized Trails

It has long been a dream of the Village of Baraga to develop a non-motorized trail along the waterfront in the Village. In recent years, the Keweenaw Bay Indian Community began the process of developing a trail that would include a segment through the Village of Baraga. The KBIC received a grant from the Michigan Economic Development Corporation to perform a feasibility study to be used for planning and design of a non-motorized pathway connecting the community of Zeba with the Sand Point Recreation Area, via the villages of L'Anse and Baraga.



Many factors were considered during this evaluation process including: stakeholder input and desires, applicable local/state/federal agency input, permitting considerations, environmental and historical impacts, scenery, soils, terrain and general constructability, construction costs, property acquisition needs, potential economic impacts, access to existing infrastructure and points of interest, and numerous other considerations.

Tourists seek access to the outdoors and the natural environment as a primary reason for visiting the area. A trail linking these areas would provide a way for tourists to enjoy their natural surroundings and provide additional incentive to remain in the L'Anse/Baraga area, further advancing the area's appeal as a "destination" for travelers.

Phase 1 of this project was constructed in 2018 and begins at Sand Point and terminates at the Village Marina. Funding for Phase 2 has been approved and the Village is awaiting approval of a final permit for a small portion of the trail. This segment will connect Baraga State Park to the Baraga Marina through the Village of Baraga. This section would be another easily constructed section features flat grades for ease of use and views of Keweenaw Bay along its 1.23-mile length and also provide trail users the opportunity to access the Village of Baraga's downtown area. The north end of the section would tie into planned future development that includes a waterfront park near the existing marina and boat launch. The trail will cross US 41 at 3rd Street.

Outdoor Recreation Sites and Facilities

Village of Baraga residents have close-by access to a wide variety of outdoor recreation activities and facilities. Listed below are a few of the outstanding regional sites and facilities within close proximity to the Village of Baraga.

Lake Superior, Keweenaw Bay and Huron Bay
Inland Lakes and Rivers
Ojibwa Recreation Area Campground and Marina
Sturgeon River Gorge Wilderness Area
Falls River in L'Anse
Lower Silver Falls
Huron River Mouth and State Forest Campground
Craig Lake State Park
Canyon River Falls
Point Abbaye Park
Silver Mountain Trails
Arvon Mountain
Pinery Lakes Ski Trails, L'Anse
Numerous Historical Sites

Goals and Objectives

1. Expand recreational opportunities for residents and visitors in a manner that makes the Village more livable and that visitors find attractive.
2. Make the Village more livable for residents by providing more close-by recreational opportunities, especially along the Village's underutilized waterfront.
3. Promote more healthy activities for Village residents, such as more walking trails and biking paths.

Ideas and comments expressed by Village residents support the following objectives:

- Continue to develop the boardwalks and walking trail along the bay
- Acquire the additional land adjacent to the new waterfront park site, prepare a master plan for the site, and implement a variety of improvements
- Improve the trail connection between the village and the state park
- Improve the marina as funding becomes available
- Create multi-use trails for walking in summer, snowmobiling in winter

- Multi-use trails joining other communities
- Ice rink improvements
- Consider developing wildlife and bird viewing opportunities, especially trumpeter swans and other waterfowl that inhabit the Bay
- Create appropriate landscaping in the new waterfront park that features native plants for a butterfly sanctuary
- Develop a community wayfinding/kiosk system that directs visitors to natural, historical, and recreation sites, and provides information about the community

Action Plan

The following table identifies priority projects and possible timeframes for improving recreational opportunities in the Village of Baraga in the next 5 years.

Year	Project	Funding
2021-22	Waterfront trail Construction	Village/DNR-MNRTF
2021-22	Waterfront Park Land Acquisition	Village/DNR-MNRTF
2022	Waterfront Park Master Plan	Village, and possibly Portage Health Foundation (PHF)
2023-24	Waterfront Park Improvements Phase 1	Village/DNR-MNRTF/PHF
2025-26	Marina Upgrades	Village/DNR Waterways

Appendix

Community Parks and Recreation Checklist

Post Completion Self-Certification Reports

Summary of Focus Group Comments

Summary of Open House Public Comments

Notice of Public Review Draft Availability and Public Hearing

Plan Adoption Documents

- Official Village Council Resolution

- Minutes of the Public Hearing

- Letter of Transmittal to WUPPDR

- Letter of Transmittal to County

**COMMUNITY PARK AND RECREATION PLAN****CERTIFICATION CHECKLIST**

By Authority of Parts 19, 703 and 716 of Act 451, P.A. 1994, as amended, submission of this information is required for eligibility to apply for grants

INSTRUCTIONS: Complete, obtain certification signatures and submit this checklist with a locally adopted recreation plan.

All recreation plans are required to meet the content and local approval standards listed in this checklist and as outlined in the *Guidelines for the Development of Community Park and Recreation Plans* provided by the Michigan Department of Natural Resources (DNR). Plans must be submitted to the DNR through MiRecGrants **with** a completed checklist that has been signed by an authorized official(s) of the local unit of government(s) submitting the plan. Plans may be submitted at any time of the year, but no later than February 1 of the year the local unit of government is applying for grants.

PLAN INFORMATION

Name of Plan:

Village of Baraga Parks and Recreation Plan 2021-2026

List the community names (including school districts) that are covered under the plan and have passed a resolution adopting the plan.

County

Month and year plan adopted by the community's governing body

Village of Baraga

Baraga

October 2021

PLAN CONTENT

INSTRUCTIONS: Please check each box to certify that the listed information is included in the final plan.

☒ **1. COMMUNITY DESCRIPTION**☒ **2. ADMINISTRATIVE STRUCTURE**☐ Roles of Commission(s) or Advisory Board(s)☐ Department, Authority and/or Staff Description and Organizational Chart☐ Annual and Projected Budgets for Operations, Maintenance, Capital Improvements and Recreation Programming☐ Current Funding Sources☐ Role of Volunteers☐ Relationship(s) with School Districts, Other Public Agencies or Private Organizations**Recreation Authorities or Trailway Commissions Only:**☐ Description of the Relationship between the Authority or Commission and the Recreation Departments of Participating Communities☐ Articles of Incorporation☒ **3. RECREATION INVENTORY**☐ Description of Methods Used to Conduct the Inventory☐ Inventory of all Community Owned Parks and Recreation Facilities☐ Location Maps (site development plans recommended but not required)☐ Accessibility Assessment☐ Status Report for all Grant-Assisted Parks and Recreation Facilities☐ Waterways Inventory (if applicable)☒ **4. RESOURCE INVENTORY (OPTIONAL)**☒ **5. DESCRIPTION OF THE PLANNING PROCESS**

☒ **6. DESCRIPTION OF THE PUBLIC INPUT PROCESS**

☒ Description of the Method(s) Used to Solicit Public Input Before or During Preparation of the Plan, including a Copy of the Survey or Meeting Agenda and a Summary of the Responses Received

☒ Copy of the Notice of the Availability of the Draft Plan for Public Review and Comment

Date of the Notice September 1, 2021

Type of Notice Newspaper

Plan Location Online and at the Village Hall

Duration of Draft Plan Public Review Period (Must be at Least 30 Days) 43 days

☒ Copy of the Notice for the Public Meeting Held after the One Month Public Review Period and Before the Plan's Adoption by the Governing Body(ies)

Date of Notice September 1, 2021

Name of Newspaper L'Anse Sentinal

Date of Meeting October 13, 2021

☒ Copy of the Minutes from the Public Meeting

☒ **7. GOALS AND OBJECTIVES**

☒ **8. ACTION PROGRAM**

☒ **9. POST-COMPLETION SELF-CERTIFICATION REPORT(S)**

PLAN ADOPTION DOCUMENTATION

APPROVAL DOCUMENTATION: For multi-jurisdictional plans, **each** local unit of government must pass a resolution adopting the plan. Prepare and attach a separate page for each unit of government included in the plan.

☒ 1. Official resolution of adoption by the governing body dated: October 12, 2021

☐ 2. Official resolution of the _____ Commission or Board,
recommending adoption of the plan by the governing body, dated: _____

☒ 3. Copy of letter transmitting adopted plan to County Planning Agency dated: October 18, 2021

☒ 4. Copy of letter transmitting adopted plan to Regional Planning Agency dated: October 18, 2021

OVERALL CERTIFICATION

NOTE: For multi-jurisdictional plans, Overall Certification must include the signature of each local unit of government. Prepare and attach a separate signature page for each unit of government included in the plan.

I hereby certify that the recreation plan for

The Village of Baraga

(Local Unit of Government)

above and as set forth by the DNR.

includes the required content, as indicated

Lélan LeClair

Authorized Official for the Local Unit of Government

10/28/2021
Date

This completed checklist must be uploaded in MiRecGrants.

**PUBLIC OUTDOOR RECREATION GRANT
POST-COMPLETION SELF-CERTIFICATION REPORT**

*This information required under authority of Part 19, PA 451 of 1994, as amended;
the Land and Water Conservation Fund Act of 1965, 78 Stat. 897 (1964); and Part 715, of PA 451 of 1994, as amended.*

GRANT TYPE: ☐ MICHIGAN NATURAL RESOURCES TRUST FUND ☐ CLEAN MICHIGAN INITIATIVE
(Please select one) ☒ LAND AND WATER CONSERVATION FUND ☐ RECREATION PASSPORT ☐ BOND FUND

GRANTEE: Village of BaragaPROJECT NUMBER: 26-00902PROJECT TYPE: DevelopmentPROJECT TITLE: Baraga Recreation ComplexPROJECT SCOPE: Develop 1 acre site for multi-purpose building with open sides.**TO BE COMPLETED BY LOCAL GOVERNMENT AGENCY (GRANTEE)**

Name of Agency (Grantee)	Contact Person	Title
Village of Baraga	LeAnn LeClaire	Village Manager
Address	Telephone	
100 Hemlock	906-353-6237	
City, State, ZIP	Email	
Baraga, MI 49908	vobmgr@up.net	

SITE DEVELOPMENT

Any change(s) in the facility type, site layout, or recreation activities provided? ☒ Yes ☐ No
If yes, please describe change(s).

Side walls added to the structure. Building has artificial ice for open skating, hockey
and figure skating

Has any portion of the project site been converted to a use other than outdoor recreation? If yes, please describe what portion and describe use. (This would include cell towers and any non-recreation buildings.) ☐ Yes ☒ No

Are any of the facilities obsolete? If yes, please explain. ☐ Yes ☒ No

SITE QUALITY

Is there a park entry sign which identifies the property or facility as a public recreation area? ☒ Yes ☐ No
If yes, please provide a photograph of the sign. If no, please explain.

Are the facilities and the site being properly maintained? If no, please explain. ☒ Yes ☐ No

Is vandalism a problem at this site? If yes, explain the measures being taken to prevent or minimize vandalism. ☐ Yes ☒ No

POST COMPLETION SELF-CERTIFICATION REPORT - CONT'D

Is maintenance scheduled on a regular basis? If yes, give schedule. If no, please explain.

☒ Yes ☐ No

As needed, maintained by volunteers.

GENERAL

Is a Program Recognition plaque permanently displayed at the site? If yes, please provide a photograph. (Not required for Bond Fund Grants)

☒ Yes ☐ No ☐ N/A

Is any segment of the general public restricted from using the site or facilities?
(i.e. resident only, league only, boaters only, etc.) If yes, please explain.

☐ Yes ☒ No

Is a fee charged for use of the site or facilities? If yes, please provide fee structure.

☐ Yes ☒ No

What are the hours and seasons for availability of the site?

Winter hours: Oct-April, 3pm-9pm, Sat-Sun, 9am-9pm. Summer use limited by piping on slab

COMMENTS (ATTACH SEPARATE SHEET IF MORE SPACE IS NEEDED)

POST COMPLETION SELF-CERTIFICATION REPORT - CONT'D

CERTIFICATION

I do hereby certify that I am duly elected, appointed and/or authorized by the Grantee named above and that the information and answers provided herein are true and accurate to the best of my personal knowledge, information and belief.

LeAnn LeClaire, Village Manager

Please print

LeAnn LeClaire
Grantee Authorized Signature

10/28/2021
Date

Cherie Kaski

Please print

Cherie Kaski
Witness Signature

10/28/2021
Date

Send completed report to:

**POST COMPLETION GRANT INSPECTION REPORTS
GRANTS MANAGEMENT
MICHIGAN DEPARTMENT OF NATURAL RESOURCES
PO BOX 30425
LANSING MI 48909-7925**



**PUBLIC OUTDOOR RECREATION GRANT
POST-COMPLETION SELF-CERTIFICATION REPORT**

*This information required under authority of Part 19, PA 451 of 1994, as amended;
the Land and Water Conservation Fund Act of 1965, 78 Stat. 897 (1964); and Part 715, of PA 451 of 1994, as amended.*

GRANT TYPE: ☐ MICHIGAN NATURAL RESOURCES TRUST FUND ☐ CLEAN MICHIGAN INITIATIVE
(Please select one) ☒ LAND AND WATER CONSERVATION FUND ☐ RECREATION PASSPORT ☐ BOND FUND

GRANTEE: Village of BaragaPROJECT NUMBER: 26-01038PROJECT TYPE: DevelopmentPROJECT TITLE: Baraga Municipal MarinaPROJECT SCOPE: Develop Bulkhead, floating piers, service bldg, service pier, etc**TO BE COMPLETED BY LOCAL GOVERNMENT AGENCY (GRANTEE)**

Name of Agency (Grantee)	Contact Person	Title
Village of Baraga	LeAnn LeClaire	Village Manager
Address	Telephone	
100 Hemlock	906-353-6237	
City, State, ZIP	Email	
Baraga, MI 49908	vobmgr@up.net	

SITE DEVELOPMENT

Any change(s) in the facility type, site layout, or recreation activities provided?
If yes, please describe change(s). ☒ Yes ☐ No

A fish cleaning station, boardwalk/fishing pier and launch skid pier has been added.

Has any portion of the project site been converted to a use other than outdoor recreation? If yes, please describe what portion and describe use. (This would include cell towers and any non-recreation buildings.) ☐ Yes ☒ No

Are any of the facilities obsolete? If yes, please explain. ☒ Yes ☐ No

The marina service building restrooms have been made ADA compliant but the building should be replaced in the future with a better facility.

SITE QUALITY

Is there a park entry sign which identifies the property or facility as a public recreation area?
If yes, please provide a photograph of the sign. If no, please explain. ☒ Yes ☐ No

Are the facilities and the site being properly maintained? If no, please explain. ☒ Yes ☐ No

Is vandalism a problem at this site? If yes, explain the measures being taken to prevent or minimize vandalism. ☐ Yes ☒ No

POST COMPLETION SELF-CERTIFICATION REPORT - CONT'D

Is maintenance scheduled on a regular basis? If yes, give schedule. If no, please explain.

☒ Yes ☐ No

Daily during boating season

GENERAL

Is a Program Recognition plaque permanently displayed at the site? If yes, please provide a photograph. (Not required for Bond Fund Grants)

☒ Yes ☐ No ☐ N/A

Is any segment of the general public restricted from using the site or facilities? (i.e. resident only, league only, boaters only, etc.) If yes, please explain.

☒ Yes ☐ No

Seasonal slips are gated for security, the rest of the site is available for public use

Is a fee charged for use of the site or facilities? If yes, please provide fee structure.

☒ Yes ☐ No

What are the hours and seasons for availability of the site?

Access open 24/7, all seasons

COMMENTS (ATTACH SEPARATE SHEET IF MORE SPACE IS NEEDED)

POST COMPLETION SELF-CERTIFICATION REPORT - CONT'D

CERTIFICATION

I do hereby certify that I am duly elected, appointed and/or authorized by the Grantee named above and that the information and answers provided herein are true and accurate to the best of my personal knowledge, information and belief.

LeAnn Leclaire, Village Manager

Please print

LeAnn LeClair
Grantee Authorized Signature

10/28/2021
Date

Cherie Koski

Please print

Cherie Koski
Witness Signature

10/28/2021
Date

Send completed report to:

POST COMPLETION GRANT INSPECTION REPORTS
GRANTS MANAGEMENT
MICHIGAN DEPARTMENT OF NATURAL RESOURCES
PO BOX 30425
LANSING MI 48909-7925



DEPARTMENT OF ENVIRONMENTAL QUALITY



MICHIGAN DEPARTMENT OF NATURAL RESOURCES



Revenue derived primarily from federal leasing of the Outer Continental shelf for oil and gas production provided funding for this public recreation site.

Funding is made possible through a grant provided by the Land and Water Conservation Fund administered by the Michigan Department of Natural Resources.





BARAGA MOORING FACILITY

This boating facility
is made available to the public
through the cooperation of
the City of Baraga
and the

MICHIGAN
WATERWAYS



STATE
COMMISSION

DEPARTMENT OF NATURAL RESOURCES



**PUBLIC OUTDOOR RECREATION GRANT
POST-COMPLETION SELF-CERTIFICATION REPORT**

*This information required under authority of Part 19, PA 451 of 1994, as amended;
the Land and Water Conservation Fund Act of 1965, 78 Stat. 897 (1964); and Part 715, of PA 451 of 1994, as amended.*

GRANT TYPE: ☒ MICHIGAN NATURAL RESOURCES TRUST FUND ☐ CLEAN MICHIGAN INITIATIVE
(Please select one) ☐ LAND AND WATER CONSERVATION FUND ☐ RECREATION PASSPORT ☐ BOND FUND

GRANTEE: Village of Baraga

PROJECT NUMBER: TF13-057

PROJECT TYPE: Acquisition

PROJECT TITLE: Baraga Lake Superior Shoreline Acquisition

PROJECT SCOPE: Purchase 7.6 acres including 1700 feet of Lake Superior Shoreline

TO BE COMPLETED BY LOCAL GOVERNMENT AGENCY (GRANTEE)

Name of Agency (Grantee)	Contact Person	Title
Village of Baraga	LeAnn LeClaire	Village Manager
Address	Telephone	
100 Hemlock	906-353-6237	
City, State, ZIP	Email	
Baraga, MI 49908	vobmgr@up.net	

SITE DEVELOPMENT

Any change(s) in the facility type, site layout, or recreation activities provided?
If yes, please describe change(s).

☐ Yes ☒ No

Has any portion of the project site been converted to a use other than outdoor recreation? If yes, please describe what portion and describe use. (This would include cell towers and any non-recreation buildings.)

☐ Yes ☒ No

Are any of the facilities obsolete? If yes, please explain.

☐ Yes ☒ No

SITE QUALITY

Is there a park entry sign which identifies the property or facility as a public recreation area?
If yes, please provide a photograph of the sign. If no, please explain.

☐ Yes ☒ No

Are the facilities and the site being properly maintained? If no, please explain.

☐ Yes ☒ No

Not constructed yet. Additional land acquisition of an adjoining parcel has been requeste

Is vandalism a problem at this site? If yes, explain the measures being taken to prevent or minimize vandalism.

☐ Yes ☒ No

POST COMPLETION SELF-CERTIFICATION REPORT - CONT'D

Is maintenance scheduled on a regular basis? If yes, give schedule. If no, please explain.

☐ Yes ☒ No

N/A

GENERAL

Is a Program Recognition plaque permanently displayed at the site? If yes, please provide a photograph. (Not required for Bond Fund Grants)

☐ Yes ☐ No ☒ N/A

Is any segment of the general public restricted from using the site or facilities? (i.e. resident only, league only, boaters only, etc.) If yes, please explain.

☐ Yes ☒ No

Is a fee charged for use of the site or facilities? If yes, please provide fee structure.

☐ Yes ☒ No

What are the hours and seasons for availability of the site?

COMMENTS (ATTACH SEPARATE SHEET IF MORE SPACE IS NEEDED)

POST COMPLETION SELF-CERTIFICATION REPORT - CONT'D

CERTIFICATION

I do hereby certify that I am duly elected, appointed and/or authorized by the Grantee named above and that the information and answers provided herein are true and accurate to the best of my personal knowledge, information and belief.

LeAnn LeClaire, Village Manager
Please print

LeAnn LeClaire
Grantee Authorized Signature

10/28/2021
Date

Cherie Koski
Please print

Cherie Koski
Witness Signature

10/28/2021
Date

Send completed report to:

POST COMPLETION GRANT INSPECTION REPORTS
GRANTS MANAGEMENT
MICHIGAN DEPARTMENT OF NATURAL RESOURCES
PO BOX 30425
LANSING MI 48909-7925



**MICHIGAN NATURAL
RESOURCES
TRUST FUND**



**Revenue derived from oil, gas and mineral
production from state-owned lands provided
funding for this public recreation site.**

**Funding is made possible through a grant
provided to the citizens of the
State of Michigan by the:**

Michigan Natural Resources Trust Fund

**PUBLIC OUTDOOR RECREATION GRANT
POST-COMPLETION SELF-CERTIFICATION REPORT**

*This information required under authority of Part 19, PA 451 of 1994, as amended;
the Land and Water Conservation Fund Act of 1965, 78 Stat. 897 (1964); and Part 715, of PA 451 of 1994, as amended.*

GRANT TYPE: ☐ MICHIGAN NATURAL RESOURCES TRUST FUND ☐ CLEAN MICHIGAN INITIATIVE
(Please select one) ☒ LAND AND WATER CONSERVATION FUND ☐ RECREATION PASSPORT ☐ BOND FUND

GRANTEE: Village of Baraga

PROJECT NUMBER: TF19-0148

PROJECT TYPE: Development

PROJECT TITLE: Keweenaw Bay Non-Motorized Pathway - Baraga to State Park

PROJECT SCOPE: Development project to construct a portion of the Keweenaw Bay Trail

TO BE COMPLETED BY LOCAL GOVERNMENT AGENCY (GRANTEE)

Name of Agency (Grantee)	Contact Person	Title
Village of Baraga	LeAnn LeClaire	Village Manager
Address	Telephone	
100 Hemlock	906-353-6237	
City, State, ZIP	Email	
Baraga, MI 49908	vobmgr@up.net	

SITE DEVELOPMENT

Any change(s) in the facility type, site layout, or recreation activities provided?
If yes, please describe change(s).

☐ Yes ☒ No

Has any portion of the project site been converted to a use other than outdoor recreation? If yes, please describe what portion and describe use. (This would include cell towers and any non-recreation buildings.)

☐ Yes ☒ No

Are any of the facilities obsolete? If yes, please explain.

☐ Yes ☒ No

SITE QUALITY

Is there a park entry sign which identifies the property or facility as a public recreation area?
If yes, please provide a photograph of the sign. If no, please explain.

☐ Yes ☒ No

The project has not been constructed yet, to be bid and constructed in Spring 2022

Are the facilities and the site being properly maintained? If no, please explain.

☐ Yes ☒ No

Not constructed yet

Is vandalism a problem at this site? If yes, explain the measures being taken to prevent or minimize vandalism.

☐ Yes ☒ No

POST COMPLETION SELF-CERTIFICATION REPORT - CONT'D

Is maintenance scheduled on a regular basis? If yes, give schedule. If no, please explain.

☐ Yes ☒ No

N/A

GENERAL

Is a Program Recognition plaque permanently displayed at the site? If yes, please provide a photograph. (Not required for Bond Fund Grants)

☐ Yes ☐ No ☒ N/A

Is any segment of the general public restricted from using the site or facilities? (i.e. resident only, league only, boaters only, etc.) If yes, please explain.

☐ Yes ☒ No

Is a fee charged for use of the site or facilities? If yes, please provide fee structure.

☐ Yes ☒ No

What are the hours and seasons for availability of the site?

COMMENTS (ATTACH SEPARATE SHEET IF MORE SPACE IS NEEDED)

POST COMPLETION SELF-CERTIFICATION REPORT - CONT'D

CERTIFICATION

I do hereby certify that I am duly elected, appointed and/or authorized by the Grantee named above and that the information and answers provided herein are true and accurate to the best of my personal knowledge, information and belief.

LeAnn LeClaire, Village Manager

Please print

LeAnn LeClaire

Grantee Authorized Signature

10/28/2021

Date

Cherie Kaski

Please print

Cherie Kaski

Witness Signature

10/28/2021

Date

Send completed report to:

**POST COMPLETION GRANT INSPECTION REPORTS
GRANTS MANAGEMENT
MICHIGAN DEPARTMENT OF NATURAL RESOURCES
PO BOX 30425
LANSING MI 48909-7925**

Baraga Recreation Plan Focus Group Meeting

August 3, 2021

Present:

Focus Group

Gary Lubinski, Owner Baraga Lakeside Inn

Joe Kayramo, Owner Homestead Graphics, DDA Member

Nick Lozier, Owner Bay Auto Parts

Dan Dowdy, Manager Baraga State Park

Doug Rich, Western UP District Supervisor for DNR Parks & Recreation

Paul Mayo, Retired Council Member

Village Recreation Committee

Scott Koski

Tony Cerroni

Wendell Dompier

Informal discussion was held on recreation facilities and needs for the Village of Baraga. The following topics were discussed:

- Baraga County Trail Authority and ATV trails and access
- Butterfly Plantings and native plant landscaping
- Kite flying area
- Promote Trumpeter Swan viewing in L'Anse Bay
- Kiosk Informational Boards
- Development of the new Waterfront Park with pavilion, restrooms, shuffle board, Cornhole games and pickleball courts

Public Open House Meeting
Baraga Recreation Plan
August 16, 2021

Approximately 15 persons attended the Open House meeting. Comments received included the following:

The Recreation Plan looks good!

Looking forward to completion of the new waterfront trail

Need more ATV trails

Keep moving forward with the development of the new waterfront park...the bay is our greatest asset!

Develop more activities and facilities for young people at the new park like pickleball and cornhole



Public Notice

Of 30-day Comment Period and Public Hearing for Village of Baraga Parks and Recreation Plan

Notice is hereby given that the Village of Baraga has prepared a draft Parks and Recreation Plan and that the Village Council will conduct a public hearing on the proposed Plan on Tuesday, October 12, at 5:45 p.m., in the Village Hall, 100 Hemlock Street, Baraga, Michigan 49908.

The proposed Master Plan can be viewed on-line at www.villageofbaraga.com, and at the Village offices during regular business hours. Comments may be submitted in writing to the Village Council, 100 Hemlock Street, Baraga, Michigan 49908, prior to the hearing. All interested persons are invited to attend.

LeAnn LeClaire, Village Manager

SEP 1, 2001

2021-10-12-01
Baraga Village Council

Resolution Approving the Village of Baraga Parks and Recreation Plan

WHEREAS, a new Village of Baraga Parks and Recreation Plan was needed to guide the future development of Village recreation facilities, and


WHEREAS, the Parks and Recreation Plan includes the elements required by the Michigan DNR recreation plan guidelines, and


WHEREAS, the preparation of the Parks and Recreation Plan provided opportunities for public input and followed all public notification requirements for a Recreation Plan, and

WHEREAS, a public hearing was held on October 12, 2021 on the draft Parks and Recreation Plan.

NOW THEREFORE, BE IT RESOLVED, that the Baraga Village Council hereby adopts the 2021-2026 Parks and Recreation Plan.

This Resolution was approved upon a motion by Anthony Cerroni and supported by Anthony Mayo, on October 12, 2021.


Village Clerk


Village President

Meeting called to order at 5:45 P.M.

President W. Dompier opened the meeting.

Present at Roll Call: Paul Stark, Jeannine Mayo, Antonio Cerroni, Anthony Mayo, Sandy Johnson, Scott Koski and Wendell Dompier

Also Present: LeAnn LeClaire, Village Manager
Diane Mayo, Village Clerk
Irvin Smith, Chief of Police
Michael Grentz, Anderson & Tackman
Marty Drieschmeier, WPPI
Brett Niemi, WPPI
Andrew Keranen, U.P. Engineers and Architects
James Koskiniemi, U.P. Engineers and Architects

Motion made by A. Cerroni seconded by S. Koski to approve the minutes of the Regular Council Meeting on September 7, 2021.

Ayes: All

Nays: None

Motion carried.

Public Comment: The subject of whether the Village of Baraga should opt in or out on a marihuana facility was discussed. A guest questioned why we are donating to Upset if we are contemplating allowing a marihuana facility to be opened in the Village of Baraga. He believed it would be bad for our youth. Another guest stated she would love to have a facility in the Village as she has to travel out of the county to get her medicine.

Motion made by A. Mayo seconded by S. Koski to hold a Special Council Meeting on October 19, 2021 at 5:45 P.M. in the Council Chambers to discuss whether the Village of Baraga should opt in or out of allowing a marihuana facility in the Village.

Ayes: All

Nays: None

Motion carried.

The Public Hearing on the Village of Baraga Recreation Plan opened at 5:57 P.M. on October 12, 2021. The recreation plan was made available to the public earlier this year for comments. Some public input was received. The new recreation plan will be beneficial in obtaining grants for the Village of Baraga. The plan will be submitted early in 2022 and will be in effect from 2022 through 2027.

The Public Hearing for the Village of Baraga Recreation Plan closed at 5:59 P.M. October 12, 2021.

Motion made by A. Cerroni seconded by A. Mayo to approve Resolution #2021-10-12-01 approving the Village of Baraga Parks and Recreation Plan.

Ayes: All

Nays: None

Motion carried.

Motion made by A. Mayo seconded by S. Koski to approve Change Order #3 for the Wastewater Treatment Improvements Project and to approve Resolution #2021-10-12-02 for Payment No. 4 in the amount of \$380,288.68 to Danielson Contracting, Inc for the Village of Baraga Wastewater Systems Improvements Project.

Ayes: All

Nays: None

Motion carried.

A presentation was given by Marty Dreischmeier regarding the background and accomplishments of WPPI. Brett Niemi, WPPI, discussed a rate study done on the Village's electric rates. He suggested raising the rates for small commercial businesses and residents while decreasing the rates for the large size commercial customer. He said this would reduce the risk to the Village if one of the major businesses happened to close down. B. Niemi discussed increasing the residential monthly service charge to \$10.00 and also charge more for peak distribution hours. The increase could be staggered over a few years. The council decided to look into the matter at a later date.

Michael Grentz, CPA for Anderson, Tackman & Company, PLC, discussed the recent audit of the Village of Baraga by their company. Net position of the Village as a whole increased by \$64,318 as a result of this year's operations. Net position of the governmental activities increased by \$172,744 and net position of the business-type activities decreased by \$108,426. During the year, the Village had expenses for governmental activities that were \$1,784,108 and revenues and transfers totaling \$1,956,852. The Village also had expenses for business-type activities that were \$3,395,206 and revenues and transfers totaling \$3,286,780. The General Fund is gradually increasing due to shifting allocated expenses. Local and Major Streets are still struggling with the increase in property tax exemptions and the Village won't be able to afford any road improvements for another two years or so. Mr. Grentz did suggest raising rates in the sewer fund which will be discussed at a future meeting.

The Police Report was given by I. Smith, Chief of Police. Forty-two complaints were received in the month of September. One arrest was made. Three hundred ninety property checks were completed. I. Smith, Chief of Police, and Officer M. Shalifoe were busy attending instructional training in the month of September. They attended a fall firearm qualifications training on September 21 at the Ottawa Sportsmen Club. A defensive tactic training was also held there on September 21. On September 27-29, they attended street crime training in Marquette at Northern Michigan University.

L. LeClaire, Village Manager, gave the Manager's Report. LeClaire attend the WPPI meeting in Pewaukee. The Village of Baraga received an award for 130 Years of Public Power.

L. LeClaire, Village Manager, gave the DPW Report. Lagoon work and mowing was done. A sewer line was replaced on Lyons Street. Winter sand was hauled to the shop. Vehicles are being prepared for winter.

L. LeClaire, Village Manager, had a meeting with the Fire Committee and the Township of Baraga on the need for a new fire truck. Jeff Mayo and Taylor Mayo were also there representing the Baraga Fire Department. Plans are being made to also meet with the Keweenaw Bay Indian Community on a contribution towards the truck which would roughly cost \$450,000.00.

Trick or Treat hours were set for 4:00 P.M. to 7:00 P.M. on October 31, 2021.

C. Swartz, Keweenaw Bay Indian Community, was present to discuss the proposed second phase of the walking trail. He discussed the fast traffic in the crossing area. MDOT has been approached by the Village of Baraga and the Keweenaw Bay Indian Community several times to lower the speed limit to 45 miles per hour, but has continued to refuse citing there has not been enough accidents to warrant it. C. Swartz said the KBIC council could not approve the proposed walking trail due to safety hazards. W. Dompier explained that a crosswalk with lights would be put up along with signage. He also stated that over a million dollars in grants would be lost if they did not get approval for the crosswalk from the KBIC council by October 15, 2021. S. Koski stated the trail actually will make the walk to the Baraga State Park safer than walking along the side of the road and the it is an excellent opportunity that shouldn't be passed up. C. Swartz said due to a funeral in the tribal community he would not be able to have another council meeting by that date. However, he would try to discuss the matter individually with each council member before October 15.

Motion made by A. Cerroni seconded by A. Mayo to pay the bills when the monies become available.

Check	Vendor Name	Amount
42153	OJIBWA CASINO MAINT. BUILDING	2,933.69
42154	VILLAGE OF BARAGA	7,726.50
42155	IRVIN SMITH	25.00
42156	IRVIN SMITH	25.00
42160	BACCO CONSTRUCTION COMPANY	635.50
42161	BARAGA CNTY EQUALIZATION DEPT	420.00
42162	BARAGA COUNTY CONCRETE CO	780.00
42163	BARAGA TELEPHONE COMPANY	1,030.47
42164	BAY AUTO PARTS OF BARAGA INC	320.67
42165	ERICKSON TRUE VALUE & LUMBER	76.60
42166	ETNA SUPPLY	792.00
42167	HAATAJA TRUCKING	674.31

42168	HANNULA AGENCY	38,300.00
42169	HAWKINS, INC	413.22
42170	HOUGHTON COUNTY TREASURER	200.00
42171	IRBY	417.49
42172	L ANSE SENTINEL	119.25
42173	LARRY S MARKET INC	31.81
42174	NORTH COUNTRY DESIGN	28.50
42175	NORTHERN OIL 1 INC	4,040.43
42176	OSHKOSH FIRE AND POLICE EQUIP	900.00
42177	QUILL CORPORATION	136.84
42178	SEMCO ENERGY	791.83
42179	U P ENGINEERS & ARCHITECTS INC	38,305.23
42180	U P POWER COMPANY	101.41
42181	VERIZON WIRELESS	80.02
42182	VILLAGE OF BARAGA	2,701.80
42183	VILLAGE OF L ANSE	489.00
42184	WASTE MANAGEMENT	570.09
42185	WHITE WATER ASSOCIATES INC	220.00
42186	BACCO CONSTRUCTION COMPANY	1,302.00
42187	IRVIN SMITH	50.00
42188	IRVIN SMITH	25.00
42189	BARAGA COUNTY ROAD COMMISSION	496.00
42190	BERGER CHEVROLET	43,489.00
42191	DAVID APGER	48.16
42192	U P ENGINEERS & ARCHITECTS INC	2,952.00
42193	USA BLUEBOOK	115.07
42194	GERARD LINDEMANN	180.19
42203	AMERICAN WELDING & GAS INC	70.54
42204	ANDERSON, TACKMAN & CO, PLC	9,200.00
42206	IRVIN SMITH	17.67
42207	IRVIN SMITH	37.00
42208	LEANN LECLAIRE	384.72
42218	ASSOCIATED BANK	977.53
42219	JOSH TAISTO	52.97
42220	WILKINSON'S STORE	364.70
42221	IRVIN SMITH	25.00
42223	906 TRUCK & EQUIP SERVICE, INC	54.43
42224	MID-CONTINENT CASUALTY CO	500.00
42225	IRVIN SMITH	84.00
42229	ROBERT JOHNSON	57.91
42230	CLAIMCHOICE ADMINISTRATORS	361.07
42231	QUILL CORPORATION	180.49
42232	DANIELSON CONTRACTING	314,046.25

42233	UNITED STATES POSTAL SERVICE	289.60
42234	IDEXX DISTRIBUTION CORP	3,851.17
42235	IRVIN SMITH	75.62
42236	MATT SHALIFOE	195.05
42241	CHERIE KOSKI	50.00
42242	CINDY LATENDRESSE	60.00
42243	DAVID APGER	50.00
42244	GERARD LINDEMANN	50.00
42245	IRVIN SMITH	50.00
42246	JASON MANTILA	50.00
42247	JOSH TAISTO	50.00
42248	LEANN LECLAIRE	375.00
42249	MATT SHALIFOE	50.00
42250	ROBERT JOHNSON	50.00
42251	SUPERIOR NATIONAL BANK	3,192.00
42252	SUPERIOR NATIONAL BANK	9,129.00
42253	TIM WADAGA	50.00
42254	VILLAGE OF BARAGA	24,558.00
42255	VILLAGE OF BARAGA	4,700.00
42256	VILLAGE OF BARAGA	5,190.00
42257	VILLAGE OF BARAGA	517.00
42258	VILLAGE OF BARAGA	517.00
42259	WILLIAM OLSEN	50.00
42260	STATE OF MICHIGAN	684.93
42261	MCAAA ENERGY PROGRAM	4,223.33
42262	SEMCO ENERGY	769.86
42264	DANIELSON CONTRACTING	1,031,878.60
42288	AHOLA, LOIS	51.89
42289	ALTERNATIVE TECHNOLOGIES	810.00
42290	AMERICAN WELDING & GAS INC	70.54
42291	BARAGA COUNTY CONCRETE CO	2,785.00
42292	BARAGA TELEPHONE COMPANY	852.10
42293	BAY AUTO PARTS OF BARAGA INC	1,250.81
42294	BORDER STATES ELECTRIC SUPPLY	1,048.36
42295	CLAIMCHOICE ADMINISTRATORS	309.45
42296	CORE & MAIN	543.86
42297	DYNAMITE TOWING & TIRE	709.00
42298	ELCOM SYSTEMS	113.36
42299	ENVIROMENTAL SYSTEMS RESEARCH	650.00
42300	ENVIRONMENTAL RESOURCE ASSOC	194.32
42301	ERICKSON TRUE VALUE & LUMBER	487.13
42302	GLRC FOUNDATION	1,367.70
42303	HACH COMPANY	161.04

42304	HAWKINS, INC	2,134.40
42305	HOMESTEAD GRAPHICS & DESIGN	340.00
42306	HOUGHTON COUNTY TREASURER	700.00
42307	KEWEENAW OVERHEAD DOOR	1,289.00
42308	L ANSE SENTINEL	107.34
42309	LARRY S MARKET INC	8.99
42310	MARQUETTE MENARDS	130.37
42311	MITCH S TRADING POST	354.93
42312	MR TIRE STORE #5	718.27
42313	NORTH COUNTRY DESIGN	17.50
42314	NORTHERN OIL 1 INC	1,713.81
42315	POWER SYSTEM ENGINEERING	4,651.25
42316	POWER SYSTEM ENGINEERING	9,466.25
42317	QUILL CORPORATION	241.57
42318	QUILL CORPORATION	26.59
42319	ROAT, CAROL	113.57
42320	SUPERIORLAND SERVICES INC	96.59
42321	TRACTOR SUPPLY CO	539.96
42322	U P ENGINEERS & ARCHITECTS INC	1,250.00
42323	U P ENGINEERS & ARCHITECTS INC	26,997.24
42324	U P POWER COMPANY	122.37
42325	UP INTERNATIONAL TRUCKS, INC	412.56
42326	VERIZON WIRELESS	80.02
42327	VILLAGE OF BARAGA	2,676.33
42328	WASTE MANAGEMENT	572.40
	WESTERN UPPER PENINSULA HEALTH	
42329	DEPT	75.00
42330	WHITE WATER ASSOCIATES INC	350.00
42331	WILKINSON S STORE	341.07

TOTAL	1,635,996.46
-------	--------------

Ayes: All
Nays: None
Motion Carried.

Motion made by A. Mayo seconded by A. Cerroni to adjourn.
Ayes: All
Nays: None
Motion Carried.

Meeting adjourned at 7:37 P.M.

Submitted by Diane Mayo, Village Clerk



Village of Baraga

Shared strength through  WPPI Energy
100 HEMLOCK ST. • BARAGA, MI 49908
(906) 353-6237 • FAX (906) 353-6100 • TDD 1-800-649-3777

October 18, 2021

WUPPDR
400 Quincy St
8th Floor
Hancock, MI

Re: Village of Baraga Recreation Plan

Enclosed is a copy of the recently adopted Recreation Plan for the Village of Baraga. Please let me know if you have any questions

Sincerely,

LeAnn LeClaire
Village Manager



Village of Baraga

Shared strength through  WPPI Energy

100 HEMLOCK ST. • BARAGA, MI 49908
(906) 353-6237 • FAX (906) 353-6100 • TDD 1-800-649-3777

October 18, 2021

Baraga County
2 S. Main Street
L'Anse, MI 4994

Re: Village of Baraga Recreation Plan

Enclosed is a copy of the recently adopted Recreation Plan for the Village of Baraga. Please let me know if you have any questions

Sincerely,

LeAnn LeClaire
Village Manager